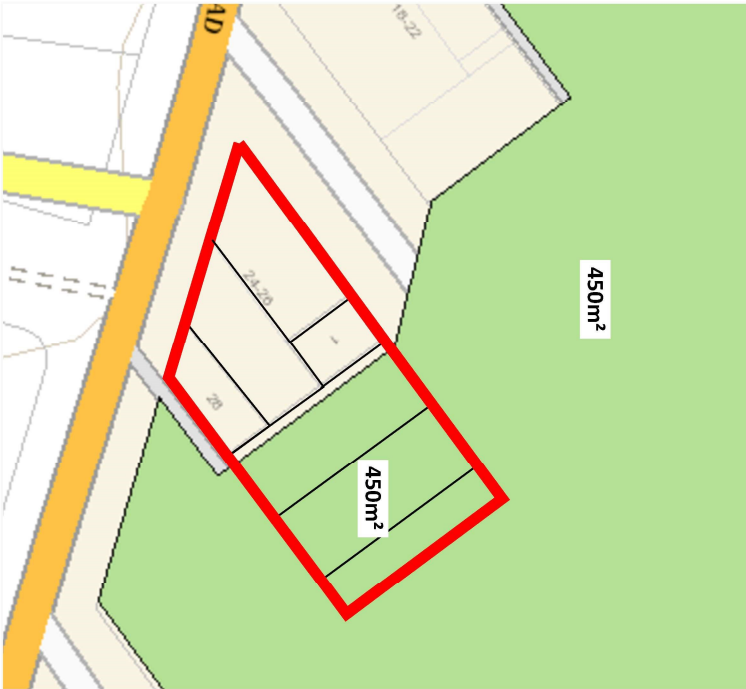
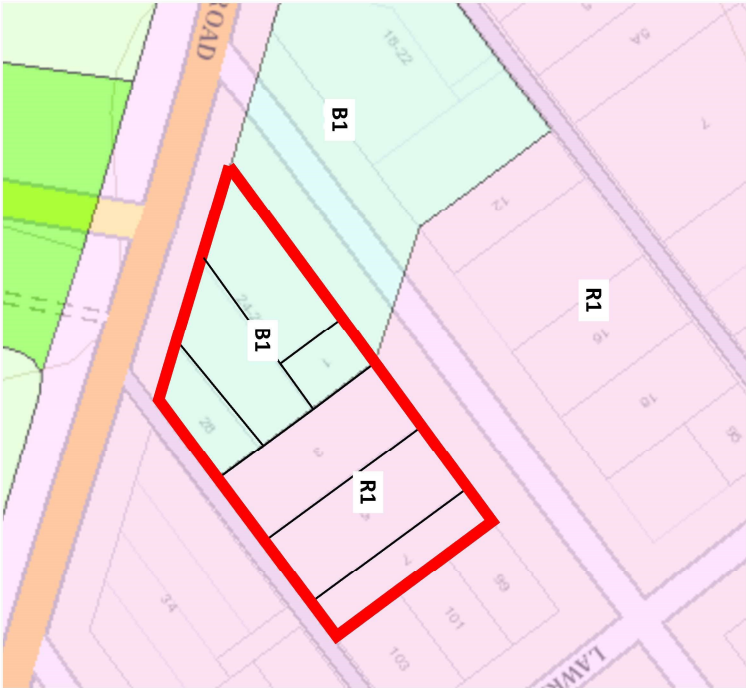


EXISTING LEP HERITAGE MAP



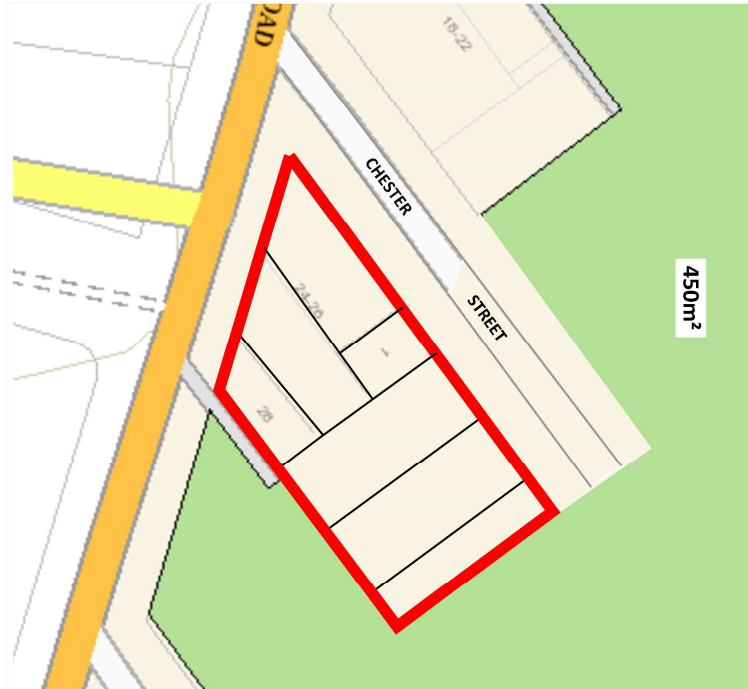
EXISTING LEP MINIMUM LOT SIZE MAP



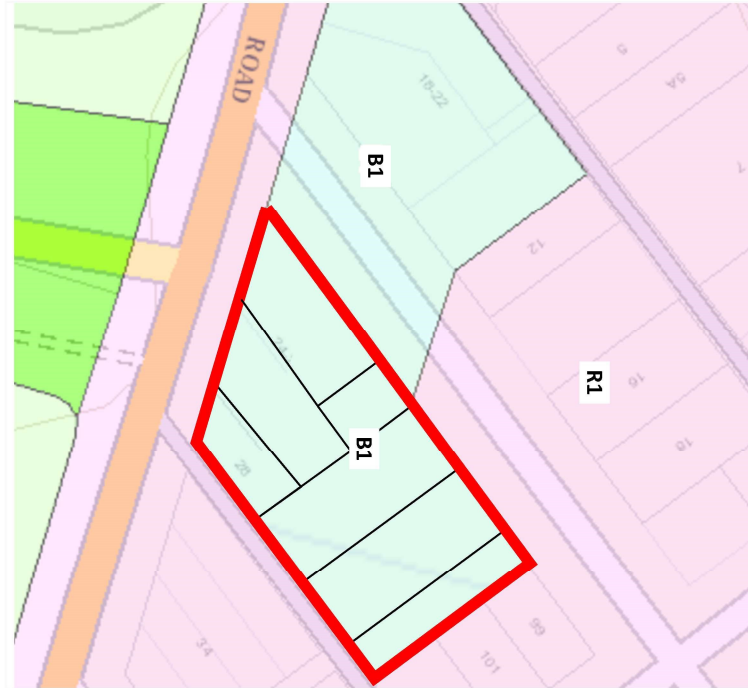
EXISTING LEP ZONING MAP



PROPOSED LEP HERITAGE MAP



PROPOSED LEP MINIMUM LOT SIZE MAP



PROPOSED LEP ZONING MAP

LEP - INVERELL  
LOCAL ENVIRONMENTAL  
PLAN 2012

NOTE:  
This preliminary layout has been completed in accordance with the instructions provided by North Coast Petroleum.  
In this respect preliminary desktop data has been used to form this layout. The final layout is subject to the completion of a detailed survey & engineering plans. Accordingly, the conclusions reached within this report may be modified by the author upon the completion of the final design plans & site inspection. Newton Denny Chapelle accepts no responsibility for any loss or damage suffered, however so arising, to any person or corporation who may use or rely on this report.

REV DATE AMENDMENT

A	
B	
C	
D	

SOURCE PLAN: [www.maps.six.nsw.gov.au](http://www.maps.six.nsw.gov.au) - accessed 28.08.20

k:\jobs\2019\190225 - north coast petroleum\planning\planning plans\ndc plans\cad files\190225 - north coast petroleum\190225 - north coast petroleum.dwg - plan 2



Newton Denny Chapelle  
Surveyors Planners Engineers  
Email: [office@newtondennychapelle.com.au](mailto:office@newtondennychapelle.com.au)  
31 Carrington St Lismore 2480  
PH: 6622 1011

ABN: 86 220 045 469

PLAN 2: LEP AMENDMENT

CLIENT: NORTH COAST PETROLEUM  
LOCATION: GLEN INNES ROAD &  
CHESTER STREET  
INVERELL NSW

DATE: 08.09.21  
SCALE: NTS

REF: 190225  
DRAWN: bk